

How to use this timetable

1. Using the network map provided, locate the ferry wharves you intend to depart from and arrive to.
2. Choose which day of the week suits your travel needs.
3. Refer to the relevant timing point **A** that relates to your preferred direction of travel for the corresponding departure times, to Circular Quay or to Darling Harbour.

Changes to the timetable

This timetable was correct at the time of printing. Sydney Ferries reserves the right to amend this timetable without prior notice. Unforeseen circumstances and bad weather may result in service delays or cancellations. For service information and updates, please call the Transport Infoline by calling 131500 or visit www.131500.info.





A summer timetable applies between 22 December 2007 and 28 January 2008. Please pick up a Summer Services Guide from Circular Quay for the summer Darling Harbour timetable and more information about summer services.

Further travel

Interested in exploring the hidden secrets of Sydney Harbour? Pick up a Sydney Ferries "Guide to Sydney" available from Sydney Ferries information office, opposite Circular Quay Wharf 4.



Connecting bus services

 Circular Quay Bus services to the City, Eastern Suburbs and Inner West depart from Alfred Street.		
 Milsons Point Bus services to North Sydney and Military Road	269	
Route 269 travels to North Sydney but not to Military Rd, transfer is required at North Sydney for connecting bus services to Military Rd.		
 McMahons Point Bus services to Kirribilli	269	
North Sydney, Crows Nest and Lane Cove		265
 Balmain East Bus services to Balmain and city	442, 445	



Darling Harbour Ferry service

Services operate 7 days a week.

Ticketing and fares

Single Adult	\$5.20
Single Concession	\$2.60
FerryTen	\$33.50
FerryTen Concession	\$16.70

All Sydney Ferries tickets can be purchased from the cashier on board or at ticket offices and ticket outlets at Circular Quay wharves 2, 3, 4 and 5.

Prices are correct at the time of printing but may be subject to change.

Fare evasion is a crime – always carry a valid ticket.
Fines of up to \$550 may apply.

Service information

In person: Sydney Ferries information office is located opposite Wharf 4 at Circular Quay.
Telephone: Transport Infoline on 131 500
Online: www.131500.info or www.sydneyferries.info



Special needs

The Transport Infoline offers accessible travel information for people with special needs. Please call 131 500 or visit www.131500.info
TTY (Teletypewriter service) 1800 637 500 for hearing impaired passengers. For information about accessible wharves and accessible travel needs please visit www.sydneyferries.info

Contact

Head office
Mailing: PO Box R1799
Royal Exchange NSW 1225
www.sydneyferries.info

Lost property

Lost property
Circular Quay Wharf 3
Telephone: 02 9207 3101
Open 8.00am - 4.00pm Monday to Friday

Travel tips

- Plan ahead, allow time for boarding and arrive early if you need to purchase a ticket.
- Stand clear from the edge of the wharf until the crew invites you to board.
- Help us keep Sydney Harbour clean and take your rubbish with you.
- For your safety and security, please don't leave baggage unattended – if you see something suspicious, please report it to staff. 'If you see something, say something'.
- Smoking or drinking alcohol is not permitted on ferries or wharves.
- Contact staff if you need assistance.



Darling Harbour Ferry service



Pymont Bay
Darling Harbour (Aquarium Wharf)
Balmain East
Balmain
McMahons Point
Milsons Point
Circular Quay - Wharf 5



Ferry service to Darling Harbour & return

Connecting Pyrmont Bay, Darling Harbour (Aquarium), Balmain East, Balmain, McMahon's Point, Milsons Point and Circular Quay

Monday to Friday

map ref	am	am	am	am	am	am	am	am	pm	pm	pm	pm	pm	pm	pm	pm	pm	pm	pm	pm	pm	pm	
A Departing Circular Quay	6.45	7.50	8.45	9.30	10.15	10.45	11.15	11.45	12.15	12.45	1.15	1.45	2.15	2.45	3.15	3.45	4.15	5.10	6.05	7.00	8.00	9.00	10.00
B Milsons Point	6.52	7.56	8.51	9.36	10.21	10.51	11.21	11.51	12.21	12.51	1.21	1.51	2.21	2.51	3.21	3.51	4.21	5.16	6.11	7.06	8.06	9.06	10.06
C McMahon's Point	6.55	7.58	8.53	9.38	10.23	10.53	11.23	11.53	12.23	12.53	1.23	1.53	2.23	2.53	3.23	3.54	4.24	5.19	6.14	7.09	8.08	9.08	10.08
D Balmain	7.05	10.33	4.04	4.34	6.24	7.19
E Balmain East	7.10	8.05	9.00	9.45	10.38	11.00	11.30	12.00	12.30	1.00	1.30	2.00	2.30	3.00	3.30	4.09	4.39	5.26	6.29	7.24	8.15	9.15	10.15
F Darling Harbour (Aquarium)	7.19	8.13	9.08	9.55	10.47	11.10	11.40	12.10	12.40	1.10	1.40	2.10	2.40	3.10	3.40	4.18	4.48	5.35	6.38	7.33	8.25	9.25	10.25
G Pyrmont Bay	7.22	8.15	9.10	10.00	10.52	11.15	11.45	12.15	12.45	1.15	1.45	2.15	2.45	3.15	3.45	4.21	4.51	5.38	6.41	7.36	8.30	9.30	10.30
E Balmain East	7.30	8.22	9.17	10.07	11.00	11.22	11.52	12.22	12.52	1.22	1.52	2.22	2.52	3.22	3.52	4.29	4.59	5.46	6.49	7.44	8.37	9.37	10.37
D Balmain	7.38
C McMahon's Point	7.48	8.29	9.24	10.14	11.07	11.29	11.59	12.29	12.59	1.29	1.59	2.29	2.59	3.29	3.59	4.36	5.06	5.53	6.56	7.51	8.44	9.44	10.44
B Milsons Point	7.51	8.31	9.26	10.16	11.09	11.31	12.01	12.31	1.01	1.31	2.01	2.31	3.01	3.31	4.01	4.39	5.09	5.56	6.59	7.54	8.46	9.46	10.46
A Arriving Circular Quay	7.57	8.36	9.31	10.21	11.14	11.36	12.06	12.36	1.06	1.36	2.06	2.36	3.06	3.36	4.06	4.45	5.15	6.02	7.05	8.00	8.51	9.51	10.51

Saturday and public holidays

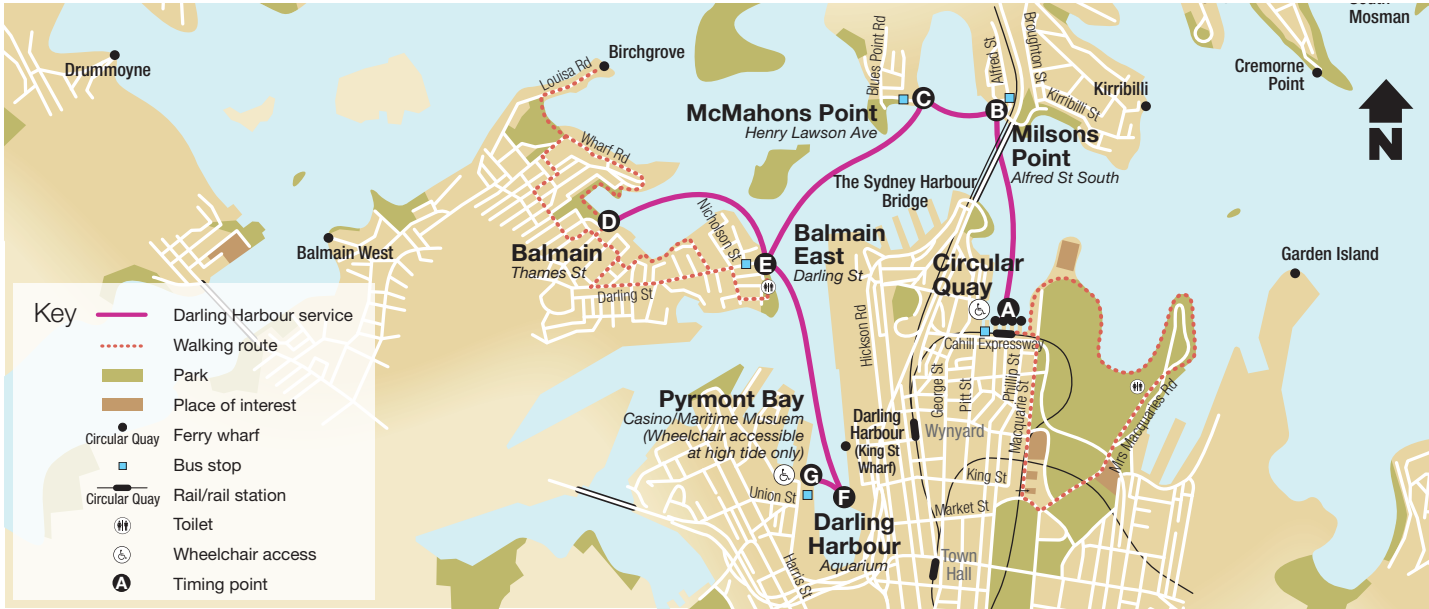
map ref	am	am	am	am	am	am	pm	pm	pm	pm	pm	pm	pm	pm	pm	pm	pm	pm	pm	pm	pm	pm	
A Departing Circular Quay	8.00	8.45	9.35	10.30	11.15	11.45	12.15	12.45	1.15	1.45	2.15	2.45	3.15	3.45	4.15	4.45	5.15	5.45	6.15	6.45	7.15		
B Milsons Point	8.06	8.51	9.41	10.36	11.21	11.51	12.21	12.51	1.21	1.51	2.21	2.51	3.21	3.51	4.21	4.51	5.21	5.51	6.21	6.51	7.21		
C McMahon's Point	8.08	8.53	9.43	10.38	11.23	11.53	12.23	12.53	1.23	1.53	2.23	2.53	3.23	3.53	4.23	4.53	5.23	5.53	6.23	6.53	7.23		
E Balmain East	8.15	9.00	9.50	10.45	11.30	12.00	12.30	1.00	1.30	2.00	2.30	3.00	3.30	4.00	4.30	5.00	5.30	6.00	6.30	7.00	7.30		
F Darling Harbour (Aquarium)	8.23	9.08	9.58	10.55	11.40	12.10	12.40	1.10	1.40	2.10	2.40	3.10	3.40	4.10	4.40	5.10	5.40	6.10	6.40	7.10	7.40		
G Pyrmont Bay	8.25	9.10	10.00	10.57	11.42	12.12	12.42	1.12	1.42	2.12	2.42	3.12	3.42	4.12	4.42	5.12	5.42	6.12	6.42	7.12	7.42		
E Balmain East	8.32	9.17	10.07	11.07	11.52	12.22	12.52	1.22	1.52	2.22	2.52	3.22	3.52	4.22	4.52	5.22	5.52	6.22	6.52	7.22	7.52		
C McMahon's Point	8.39	9.24	10.14	11.14	11.59	12.29	12.59	1.29	1.59	2.29	2.59	3.29	3.59	4.29	4.59	5.29	5.59	6.29	6.59	7.29	7.59		
B Milsons Point	9.26	10.16	11.16	12.01	12.31	1.01	1.31	2.01	2.31	3.01	3.31	4.01	4.31	5.01	5.31	6.01	6.31	7.01	7.31	8.01		
A Arriving Circular Quay	8.43	9.31	10.21	11.21	12.06	12.36	1.06	1.36	2.06	2.36	3.06	3.36	4.06	4.36	5.06	5.36	6.06	6.36	7.06	7.36	8.06		

Sunday

map ref	am	am	am	am	am	am	pm	pm	pm	pm	pm	pm	pm	pm	pm	pm	pm	pm	pm	pm	pm	pm	
A Departing Circular Quay	8.00	8.45	9.35	10.30	11.15	11.45	12.15	12.45	1.15	1.45	2.15	2.45	3.15	3.45	4.15	4.45	5.15	5.45	6.15	6.45	7.15		
B Milsons Point	8.06	8.51	9.41	10.36	11.21	11.51	12.21	12.51	1.21	1.51	2.21	2.51	3.21	3.51	4.21	4.51	5.21	5.51	6.21	6.51	7.21		
C McMahon's Point	8.08	8.53	9.43	10.38	11.23	11.53	12.23	12.53	1.23	1.53	2.23	2.53	3.23	3.53	4.23	4.53	5.23	5.53	6.23	6.53	7.23		
D Balmain	9.50	12.00	2.00	4.00	6.00		
E Balmain East	8.15	9.00	9.55	10.45	11.30	12.30	1.00	1.30	2.30	3.00	3.30	4.30	5.00	5.30	6.30	7.00	7.30		
F Darling Harbour (Aquarium)	8.23	9.08	10.02	10.55	11.40	12.10	12.40	1.10	1.40	2.10	2.40	3.10	3.40	4.10	4.40	5.10	5.40	6.10	6.40	7.10	7.40		
G Pyrmont Bay	8.25	9.10	10.04	10.57	11.42	12.12	12.42	1.12	1.42	2.12	2.42	3.12	3.42	4.12	4.42	5.12	5.42	6.12	6.42	7.12	7.42		
E Balmain East	8.32	9.17	10.12	11.07	11.52	12.22	12.52	1.22	1.52	2.22	2.52	3.22	3.52	4.22	4.52	5.22	5.52	6.22	6.52	7.22	7.52		
C McMahon's Point	8.39	9.24	10.19	11.14	11.59	12.29	12.59	1.29	1.59	2.29	2.59	3.29	3.59	4.29	4.59	5.29	5.59	6.29	6.59	7.29	7.59		
B Milsons Point	9.26	10.21	11.16	12.01	12.31	1.01	1.31	2.01	2.31	3.01	3.31	4.01	4.31	5.01	5.31	6.01	6.31	7.01	7.31	8.01		
A Arriving Circular Quay	8.43	9.31	10.26	11.21	12.06	12.36	1.06	1.36	2.06	2.36	3.06	3.36	4.06	4.36	5.06	5.36	6.06	6.36	7.06	7.36	8.06		



Darling Harbour ferry service map



Sydney Ferries network

